

RESTORED CORNER FOR STATE OF OREGON - DEPARTMENT OF FORESTRY

One quarter corner common to Sections 3 and 34, T1&2S, R7W, W.M., Tillamook County, Oregon.

ORIGINAL by Albert P. Wilson, May 19, 1891.

Post; missing.

16" Hemlock bears N44 1/2E 63 lks.; now an 11"x2 ft. high badly rotted stub with no face visible.
24" Hemlock bears S03 1/2W 37 lks.; missing.

RESTORATION by Louis W. Amort RE2311, May 6, 1952 (Book 2, page 195 Tillamook Co. Records.)

1 1/2"x36" galvanized iron pipe with 3" bronze cap, 30" in ground; found pulled out of the ground.

72" Fir snag bears N19W 42.6 ft.; now a 72"x4 ft. high badly rotted stump with portions of scribes 1/4 S34 BT visible.
84" Fir stub bears S16E 41.9 ft.; now badly rotted with scribes 1/4 S3 BT RE23 visible.

RESTORED October 5, 1988


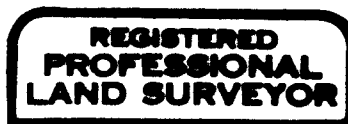

Var. 21 1/2 E

Reset above pipe 33" in ground with marks "LS1998 1988" added, and from which a:

7" Fir bears N77E 14.7 ft. to face; scribed 1/4S34BT.
10" Fir bears S05 1/2E 14.6 ft. to face; scribed 1/4S3BT.

Metal location poster on new BTs.
3/4" brass washer marked "LS1998" nailed to face of new BTs.
Present and witnessed by Clifford R. Foster.

Restored by David B. Buchholz under my direction.
David B. Buchholz, LS2272



4907 Third St.,
Tillamook, Oregon 97141